

MILLERSVILLE BOROUGH ZONING MAP

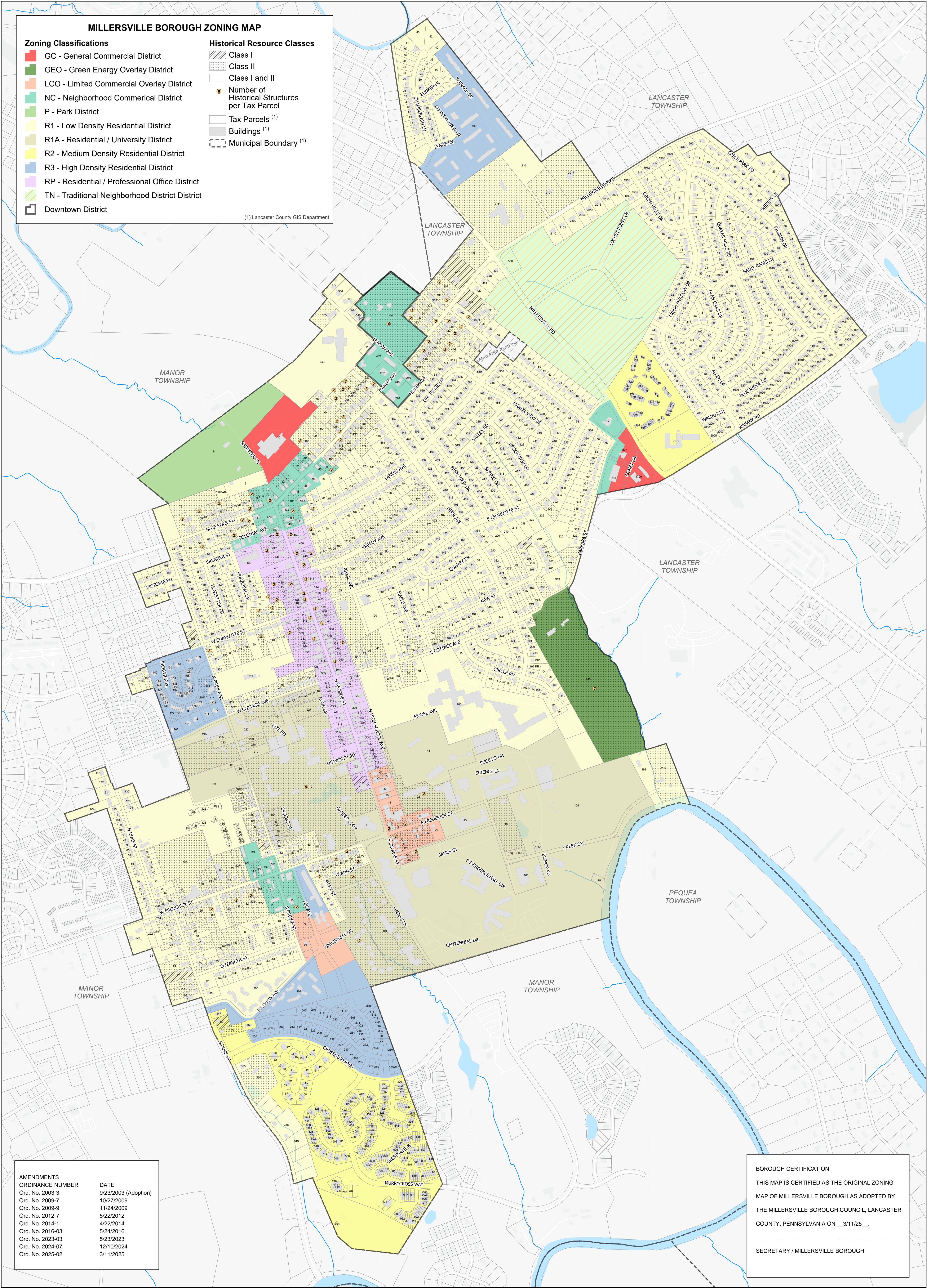
Zoning Classifications

- GC - General Commercial District
- GEO - Green Energy Overlay District
- LCO - Limited Commercial Overlay District
- NC - Neighborhood Commercial District
- P - Park District
- R1 - Low Density Residential District
- R1A - Residential / University District
- R2 - Medium Density Residential District
- R3 - High Density Residential District
- RP - Residential / Professional Office District
- TN - Traditional Neighborhood District District
- Downtown District

Historical Resource Classes

- Class I
- Class II
- Class I and II
- Number of Historical Structures per Tax Parcel
- Tax Parcels ⁽¹⁾
- Buildings ⁽¹⁾
- Municipal Boundary ⁽¹⁾

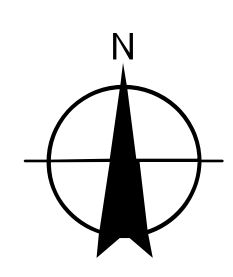
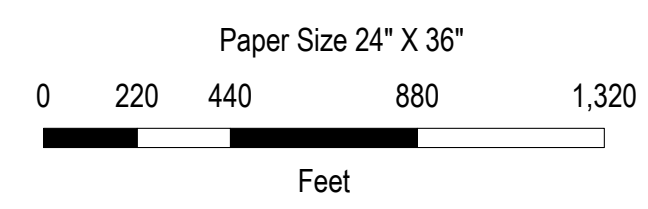
(1) Lancaster County GIS Department



AMENDMENTS	ORDINANCE NUMBER	DATE
	Ord. No. 2003-3	9/23/2003 (Adoption)
	Ord. No. 2009-7	10/27/2009
	Ord. No. 2009-9	11/24/2009
	Ord. No. 2012-7	5/22/2012
	Ord. No. 2014-1	4/22/2014
	Ord. No. 2016-03	5/24/2016
	Ord. No. 2023-03	5/23/2023
	Ord. No. 2024-07	12/10/2024
	Ord. No. 2025-02	3/11/2025

BOROUGH CERTIFICATION
 THIS MAP IS CERTIFIED AS THE ORIGINAL ZONING MAP OF MILLERSVILLE BOROUGH AS ADOPTED BY THE MILLERSVILLE BOROUGH COUNCIL, LANCASTER COUNTY, PENNSYLVANIA ON 3/11/25.

 SECRETARY / MILLERSVILLE BOROUGH



MILLERSVILLE BOROUGH ZONING MAP
 MILLERSVILLE BOROUGH
 LANCASTER COUNTY, PENNSYLVANIA

Project No. 11223408
 Date 4/9/2025

Copyright © 2025 GHD. All rights reserved. Map Projection: Lambert Conformal Conic, Horizontal Datum: North American 1983, Grid: NAD 1983 StatePlane Pennsylvania South FIPS 3702 Feet. Data source: Light Gray Base, Esri Community Maps Contributors, York County, data.pa.gov, © OpenStreetMap, Microsoft, Esri, TomTom, Garmin, Svbtle, GeoTechnologies, Inc, METNUSA, USGS, EPA, NPS, US Census Bureau, USA, USFWS. Created by: hplm